

# FSA INFO PACKET



A DIVISION OF WHITETAIL  
PROPERTIES REAL ESTATE, LLC

[RANCHANDFARMAUCTIONS.COM](http://RANCHANDFARMAUCTIONS.COM)



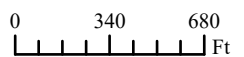
- Tract Boundary
- Cropland
- PLSS

**Wetland Determination Identifiers**

- Restricted Use
- ▼ Limited Restrictions
- Exempt from Conservation
- Compliance Provisions

**Unless Otherwise Noted:**  
 Barley = Spring for Grain      Soybeans = Common for Grain  
 Canola = Spring for Processing Sunflowers = Oil for Grain  
 Corn = Yellow for Grain      Wheat = Spring for Grain  
 Flax = Common for Grain      All fields are non-irrigated  
 Oats = Spring for Grain      Shares are 100% to operator

2026 Program Year  
 Phy. County: Barnes  
 2024 imagery  
**S11 T139N R60W**



United States Department of Agriculture (USDA) Farm Service Agency (FSA) maps are for FSA Program administration only. This map does not represent a legal survey or reflect actual ownership; rather it depicts the information provided directly from the producer and/or National Agricultural Imagery Program (NAIP) imagery. The producer accepts the data 'as is' and assumes all risks associated with its use. USDA-FSA assumes no responsibility for actual or consequential damage incurred as a result of any user's reliance on this data outside FSA Programs. Wetland identifiers do not represent the size, shape, or specific determination of the area. Refer to your original determination (CPA-026 and attached maps) for exact boundaries and determinations or contact USDA Natural Resources Conservation Service (NRCS). USDA is an equal opportunity provider, employer, and lender. Map Created 04/17/2026

NORTH DAKOTA

BARNES

Form: FSA-156EZ

See Page 2 for non-discriminatory Statements.



United States Department of Agriculture  
Farm Service Agency

Abbreviated 156 Farm Record

FARM : 8758

Prepared : 7/1/26 10:11 AM CST

Crop Year : 2026

Operator Name : GEORGE FREDRICK PABST JR  
 CRP Contract Number(s) : None  
 Recon ID : 38-003-2022-78  
 Transferred From : None  
 ARCPLC G//F Eligibility : Eligible

Farm Land Data

Farmland	Cropland	DCP Cropland	WBP	EWP	WRP	GRP	Sugarcane	Farm Status	Number Of Tracts
152.29	152.29	152.29	0.00	0.00	0.00	0.00	0.0	Active	1
State Conservation	Other Conservation	Effective DCP Cropland	Double Cropped		CRP	MPL	DCP Ag.Rel. Activity	SOD	
0.00	0.00	152.29	0.00		0.00	0.00	0.00	0.00	

Crop Election Choice

ARC Individual	ARC County	Price Loss Coverage
None	None	None
ARC Individual - Default	ARC County - Default	Price Loss Coverage - Default
None	WHEAT, SOYBN	None

DCP Crop Data

Crop Name	Base Acres	CCC-505 CRP Reduction Acres	PLC Yield	HIP
Wheat	57.18	0.00	43	
Soybeans	64.69	0.00	30	
<b>TOTAL</b>	<b>121.87</b>	<b>0.00</b>		

NOTES

Empty box for notes.

Tract Number : 10747  
 Description : NW (11) 139-60  
 FSA Physical Location : NORTH DAKOTA/BARNES  
 ANSI Physical Location : NORTH DAKOTA/BARNES  
 BIA Unit Range Number :  
 CRP Contract Number(s) : None  
 HEL Status : NHEL: No agricultural commodity planted on undetermined fields  
 Wetland Status : Tract contains a wetland or farmed wetland  
 WL Violations : None  
 Owners : JODY L JACOBSON  
 Other Producers : None  
 Recon ID : 38-003-2022-73

**Abbreviated 156 Farm Record**

**Tract Land Data**

Tract 10747 Continued ...

Farm Land	Cropland	DCP Cropland	WBP	EWP	WRP	GRP	Sugarcane
152.29	152.29	152.29	0.00	0.00	0.00	0.00	0.0
State Conservation	Other Conservation	Effective DCP Cropland	Double Cropped	CRP	MPL	DCP Ag. Rel Activity	SOD
0.00	0.00	152.29	0.00	0.00	0.00	0.00	0.00

**DCP Crop Data**

Crop Name	Base Acres	CCC-505 CRP Reduction Acres	PLC Yield
Wheat	57.18	0.00	43
Soybeans	64.69	0.00	30
<b>TOTAL</b>	<b>121.87</b>	<b>0.00</b>	

**NOTES**

--

*In accordance with Federal civil rights law and U.S. Department of Agriculture (USDA) civil rights regulations and policies, the USDA, its Agencies, offices, and employees, and institutions participating in or administering USDA programs are prohibited from discriminating based on race, color, national origin, religion, sex, disability, age, marital status, family/parental status, income derived from a public assistance program, political beliefs, or reprisal or retaliation for prior civil rights activity, in any program or activity conducted or funded by USDA (not all bases apply to all programs). Remedies and complaint filing deadlines vary by program or incident.*

*Persons with disabilities who require alternative means of communication for program information (e.g., Braille, large print, audiotape, American Sign Language, etc.) should contact the State or Local Agency that administers the program or contact USDA through the Telecommunications Relay Service at 711 (voice and TTY). Additionally, program information may be made available in languages other than English.*

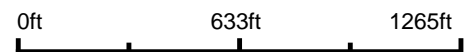
*To file a program discrimination complaint, complete the USDA Program Discrimination Complaint Form, AD-3027, found online at [How to File a Program Discrimination Complaint](#) and at any USDA office or write a letter addressed to USDA and provide in the letter all of the information requested in the form. To request a copy of the complaint form, call (866) 632-9992. Submit your completed form or letter to USDA by: (1) Mail: U.S. Department of Agriculture Office of the Assistant Secretary for Civil Rights, 1400 Independence Avenue, SW Washington, D.C. 20250-9410; (2) Fax: (202) 690-7442; or (3) Email: [program\\_intake@usda.gov](mailto:program_intake@usda.gov). USDA is an equal opportunity provider, employer, and lender.*

# Aerial Map



©2026 AgriData, Inc.

Boundary Center: 46° 52.4364', -98° 13.3442'



WHITETAIL PROPERTIES REAL ESTATE  
HUNTING | RANCH | FARM | TIMBER

Maps Provided By:



© AgriData, Inc. 2025 www.AgriDataInc.com

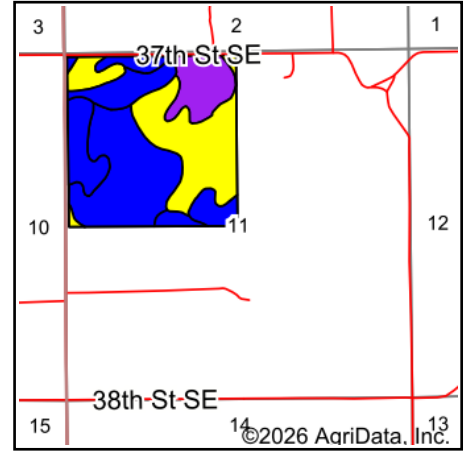
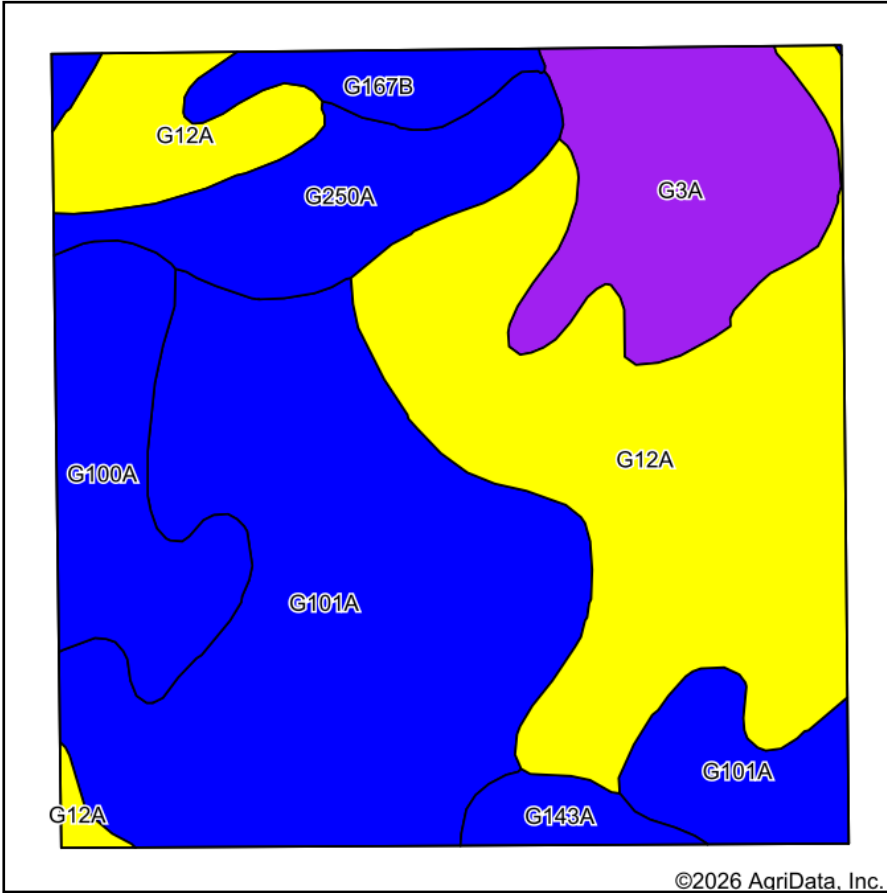
**11-139N-60W**  
**Barnes County**  
**North Dakota**



6/17/2026

Field borders provided by Farm Service Agency as of 5/21/2008.

# Soils Map



State: **North Dakota**  
 County: **Barnes**  
 Location: **11-139N-60W**  
 Township: **Hemen**  
 Acres: **154.52**  
 Date: **6/17/2026**



WHITETAIL PROPERTIES REAL ESTATE  
 HUNTING | RANCH | FARM | TIMBER

Maps Provided By:



© AgriData, Inc. 2025

www.AgriDataInc.com



Soils data provided by USDA and NRCS.

Area Symbol: ND003, Soil Area Version: 30

Code	Soil Description	Acres	Percent of field	Non-Irr Class Legend	Water Table	Non-Irr Class *c	*n NCCPI Overall	*n NCCPI Corn	*n NCCPI Small Grains	*n NCCPI Soybeans
G101A	Hamerly-Wyard loams, 0 to 3 percent slopes	53.96	34.9%		2.5ft.	Ile	58	37	52	56
G12A	Vallers, saline-Parnell complex, 0 to 1 percent slopes	49.38	32.0%		0.7ft.	IVw	34	8	34	24
G3A	Parnell silty clay loam, 0 to 1 percent slopes	17.77	11.5%		0ft.	Vw	36	8	35	14
G100A	Hamerly-Tonka complex, 0 to 3 percent slopes	13.13	8.5%		2.5ft.	Ile	52	34	48	46
G250A	Divide loam, 0 to 2 percent slopes	12.72	8.2%		2.5ft.	Ils	40	28	40	36
G167B	Balaton-Wyard loams, 0 to 6 percent slopes	4.62	3.0%		3.2ft.	Ile	59	39	53	57
G143A	Barnes-Svea loams, 0 to 3 percent slopes	2.94	1.9%		4.9ft.	Ilc	61	40	56	59
<b>Weighted Average</b>						<b>2.98</b>	<b>*n 45.9</b>	<b>*n 23.5</b>	<b>*n 43.1</b>	<b>*n 38.5</b>

\*n: The aggregation method is "Weighted Average using all components"

\*c: Using Capabilities Class Dominant Condition Aggregation Method

Soils data provided by USDA and NRCS.