

FSA INFO PACKET



A DIVISION OF WHITETAIL
PROPERTIES REAL ESTATE, LLC

RANCHANDFARMAUCTIONS.COM



Legend

- Tract Boundary
- Non-Cropland
- Cropland
- CRP

Wetland Determination Identifiers

- Restricted Use
- Limited Restrictions
- Exempt from Conservation Compliance Provisions

2025 Program Year

Map Created February 19, 2025

Farm 7863
Tract 10545

Tract Cropland Total: 43.41 acres

United States Department of Agriculture (USDA) Farm Service Agency (FSA) maps are for FSA Program administration only. This map does not represent a legal survey or reflect actual ownership; rather it depicts the information provided directly from the producer and/or National Agricultural Imagery Program (NAIP) imagery. The producer accepts the data 'as is' and assumes all risks associated with its use. USDA-FSA assumes no responsibility for actual or consequential damage incurred as a result of any user's reliance on this data outside FSA Programs. Wetland identifiers do not represent the size, shape, or specific determination of the area. Refer to your original determination (CPA-026 and attached maps) for exact boundaries and determinations or contact USDA Natural Resources Conservation Service (NRCS).



Abbreviated 156 Farm Record

Operator Name :
CRP Contract Number(s) : None
Recon ID : 17-109-2016-6
Transferred From : None
ARCPLC G//F Eligibility : Eligible

Farm Land Data

| Farmland | Cropland | DCP Cropland | WBP | EWP | WRP | GRP | Sugarcane | Farm Status | Number Of Tracts |
|--------------------|--------------------|------------------------|----------------|------|------|------|-----------|----------------------|------------------|
| 93.68 | 43.41 | 43.41 | 0.00 | 0.00 | 0.00 | 0.00 | 0.0 | Active | 1 |
| State Conservation | Other Conservation | Effective DCP Cropland | Double Cropped | | | CRP | MPL | DCP Ag.Rel. Activity | SOD |
| 0.00 | 0.00 | 43.41 | 0.00 | | | 0.00 | 0.00 | 0.00 | 0.00 |

Crop Election Choice

| ARC Individual | ARC County | Price Loss Coverage |
|----------------|------------|---------------------|
| None | SOYBN | WHEAT, CORN |

DCP Crop Data

| Crop Name | Base Acres | CCC-505 CRP Reduction Acres | PLC Yield | HIP |
|--------------|--------------|-----------------------------|-----------|-----|
| Wheat | 2.50 | 0.00 | 42 | |
| Corn | 22.20 | 0.00 | 162 | |
| Soybeans | 16.40 | 0.00 | 55 | 0 |
| TOTAL | 41.10 | 0.00 | | |

NOTES

Tract Number : 10545

Description : SCOTLAND SEC 26
FSA Physical Location : ILLINOIS/MCDONOUGH
ANSI Physical Location : ILLINOIS/MCDONOUGH
BIA Unit Range Number :
HEL Status : HEL determinations not completed for all fields on the tract
Wetland Status : Wetland determinations not complete
WL Violations : None
Owners : DANIEL E LOTZ, CYNTHIA L LOTZ
Other Producers : ROBERT PLATE
Recon ID : 17-109-2016-8

Tract Land Data

| Farm Land | Cropland | DCP Cropland | WBP | EWP | WRP | GRP | Sugarcane |
|-----------|----------|--------------|------|------|------|------|-----------|
| 93.68 | 43.41 | 43.41 | 0.00 | 0.00 | 0.00 | 0.00 | 0.0 |



Abbreviated 156 Farm Record

Tract 10545 Continued ...

| State Conservation | Other Conservation | Effective DCP Cropland | Double Cropped | CRP | MPL | DCP Ag. Rel Activity | SOD |
|--------------------|--------------------|------------------------|----------------|------|------|----------------------|------|
| 0.00 | 0.00 | 43.41 | 0.00 | 0.00 | 0.00 | 0.00 | 0.00 |

DCP Crop Data

| Crop Name | Base Acres | CCC-505 CRP Reduction Acres | PLC Yield |
|--------------|--------------|-----------------------------|-----------|
| Wheat | 2.50 | 0.00 | 42 |
| Corn | 22.20 | 0.00 | 162 |
| Soybeans | 16.40 | 0.00 | 55 |
| TOTAL | 41.10 | 0.00 | |

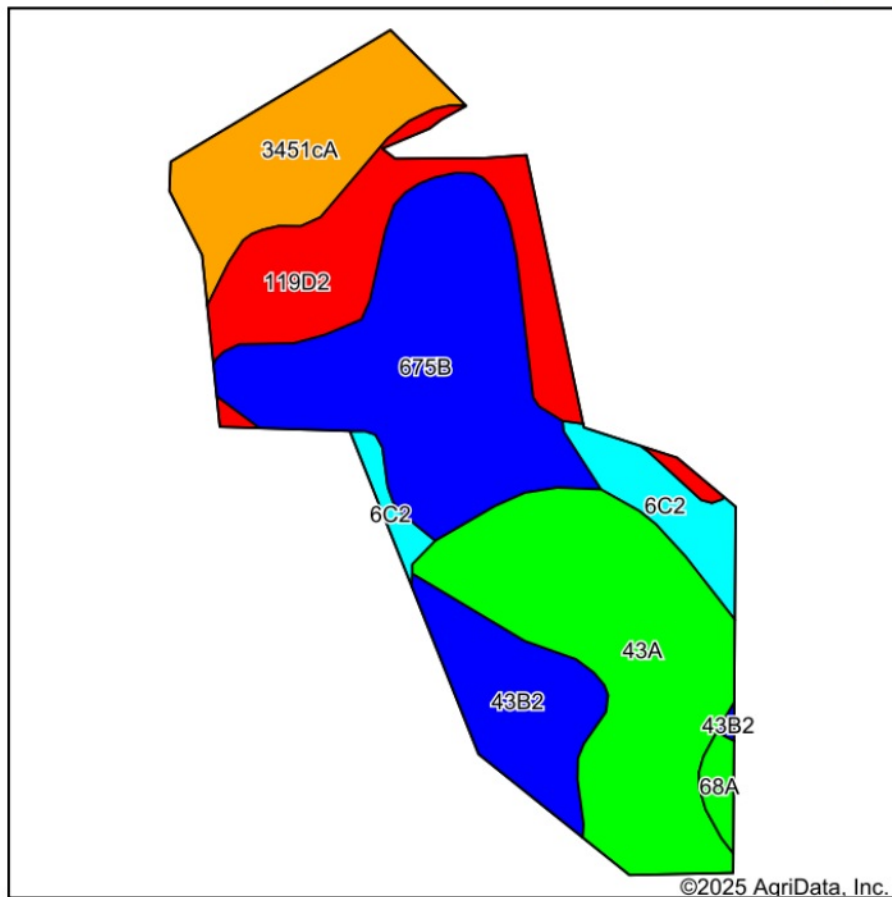
NOTES

In accordance with Federal civil rights law and U.S. Department of Agriculture (USDA) civil rights regulations and policies, the USDA, its Agencies, offices, and employees, and institutions participating in or administering USDA programs are prohibited from discriminating based on race, color, national origin, religion, sex, disability, age, marital status, family/parental status, income derived from a public assistance program, political beliefs, or reprisal or retaliation for prior civil rights activity, in any program or activity conducted or funded by USDA (not all bases apply to all programs). Remedies and complaint filing deadlines vary by program or incident.

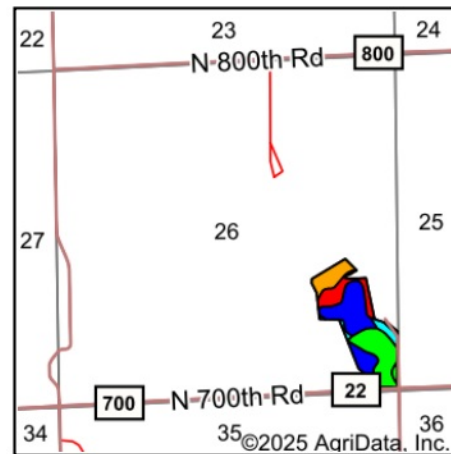
Persons with disabilities who require alternative means of communication for program information (e.g., Braille, large print, audiotape, American Sign Language, etc.) should contact the responsible Agency or USDA's TARGET Center at (202) 720-2600 (voice and TTY) or contact USDA through the Federal Relay Service at (800) 877-8339. Additionally, program information may be made available in languages other than English.

To file a program discrimination complaint, complete the USDA Program Discrimination Complaint Form, AD-3027, found online at [How to File a Program Discrimination Complaint](#) and at any USDA office or write a letter addressed to USDA and provide in the letter all of the information requested in the form. To request a copy of the complaint form, call (866) 632-9992. Submit your completed form or letter to USDA by: (1) Mail: U.S. Department of Agriculture Office of the Assistant Secretary for Civil Rights, 1400 Independence Avenue, SW Washington, D.C. 20250-9410; (2) Fax: (202) 690-7442; or (3) Email: program.intake@usda.gov. USDA is an equal opportunity provider, employer, and lender.

Soils Map



Soils data provided by USDA and NRCS.



State: **Illinois**
 County: **McDonough**
 Location: **26-5N-2W**
 Township: **Scotland**
 Acres: **31.38**
 Date: **5/5/2025**



WHITETAIL PROPERTIES REAL ESTATE
 HUNTING | RANCH | FARM | TIMBER

Maps Provided By:



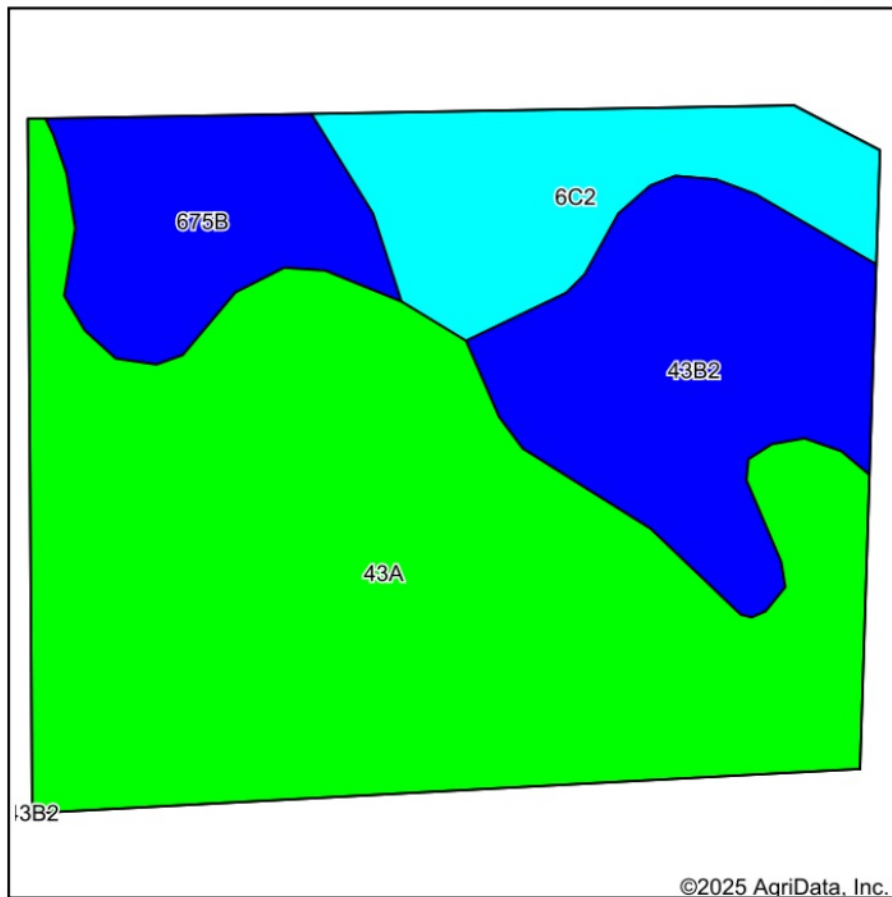
| Area Symbol: IL109, Soil Area Version: 21 | | | | | | | |
|---|---|-------|------------------|-------------------------------------|-----------|---------------|--|
| Code | Soil Description | Acres | Percent of field | Il. State Productivity Index Legend | Corn Bu/A | Soybeans Bu/A | Crop productivity index for optimum management |
| **675B | Greenbush silt loam, 2 to 5 percent slopes | 8.69 | 27.7% | | **180 | **57 | **131 |
| 43A | Ipava silt loam, 0 to 2 percent slopes | 8.60 | 27.4% | | 191 | 62 | 142 |
| **119D2 | Elco silt loam, 10 to 18 percent slopes, eroded | 4.69 | 14.9% | | **131 | **43 | **97 |
| **3451cA | Lawson silt loam, cool mesic, 0 to 2 percent slopes, frequently flooded | 4.07 | 13.0% | | **171 | **55 | **126 |
| **43B2 | Ipava silt loam, 2 to 5 percent slopes, eroded | 3.03 | 9.7% | | **180 | **58 | **133 |
| **6C2 | Fishhook silt loam, 5 to 10 percent slopes, eroded | 1.91 | 6.1% | | **119 | **38 | **87 |
| **68A | Sable silty clay loam, 0 to 2 percent slopes | 0.39 | 1.2% | | **192 | **63 | **143 |
| Weighted Average | | | | | 171 | 55 | 125.9 |

Table: Optimum Crop Productivity Ratings for Illinois Soil EFOTG are sourced from Bulletin 811 calculated Map Unit Base Yield Indices, and adjusted (Adj) for slope, erosion, flooding, and surface texture. Publication Date: 01-28-2025

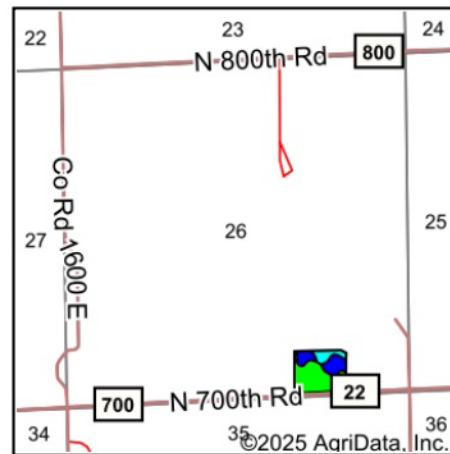
Crop yields and productivity (B811 EFOTG) are maintained at the following USDA web site: 2023 Illinois Soil Productivity and Yield Indices: <https://efotg.sc.egov.usda.gov/#/state/IL/documents/section=2&folder=52809>

** Base indexes from Bulletin 811 adjusted for slope, erosion, flooding, and surface texture according to the Il. Soils EFOTG

Soils Map



Soils data provided by USDA and NRCS.



State: **Illinois**
 County: **McDonough**
 Location: **26-5N-2W**
 Township: **Scotland**
 Acres: **12.03**
 Date: **5/5/2025**



WHITETAIL PROPERTIES REAL ESTATE
 HUNTING | RANCH | FARM | TIMBER

Maps Provided By:



© AgriData, Inc. 2023

www.AgriDataInc.com



Area Symbol: IL109, Soil Area Version: 21

| Code | Soil Description | Acres | Percent of field | Il. State Productivity Index Legend | Corn Bu/A | Soybeans Bu/A | Crop productivity index for optimum management |
|------------------|--|-------|------------------|-------------------------------------|-----------|---------------|--|
| 43A | Ipava silt loam, 0 to 2 percent slopes | 7.07 | 58.8% | | 191 | 62 | 142 |
| **43B2 | Ipava silt loam, 2 to 5 percent slopes, eroded | 2.17 | 18.0% | | **180 | **58 | **133 |
| **6C2 | Fishhook silt loam, 5 to 10 percent slopes, eroded | 1.55 | 12.9% | | **119 | **38 | **87 |
| **675B | Greenbush silt loam, 2 to 5 percent slopes | 1.24 | 10.3% | | **180 | **57 | **131 |
| Weighted Average | | | | | 178.6 | 57.7 | 132.2 |

Table: Optimum Crop Productivity Ratings for Illinois Soil EFOTG are sourced from Bulletin 811 calculated Map Unit Base Yield Indices, and adjusted (Adj) for slope, erosion, flooding, and surface texture. Publication Date: 01-28-2025

Crop yields and productivity (B811 EFOTG) are maintained at the following USDA web site: 2023 Illinois Soil Productivity and Yield Indices:

<https://efotg.sc.egov.usda.gov/#/state/IL/documents/section=2&folder=52809>

** Base indexes from Bulletin 811 adjusted for slope, erosion, flooding, and surface texture according to the Il. Soils EFOTG