

FSA INFO PACKET



A DIVISION OF WHITETAIL
PROPERTIES REAL ESTATE, LLC

RANCHANDFARMAUCTIONS.COM



United States Department of Agriculture
Farm Service Agency

Farm: 4159
Tract: 8636

Harrison County, KY

1:6,078

February 12, 2025

Legend

National Wetland SDE wetlands
Wetland Determination Identifiers

- Restricted Use
- ▼ Limited Restrictions
- Exempt from Conservation Compliance Provisions
- s00w100k_1_ky097
- GIS_KYadm.dta_ky097
- NAIPUSDA_CONUS_PRIME**
- RGB**
- Red: Band_1
- Green: Band_2
- Blue: Band_3



Disclaimer: Wetland identifiers do not represent the size, shape or specific determination of the area. Refer to your original determination (CPA-026 and attached maps) for exact wetland boundaries and determinations, or contact NRCS.

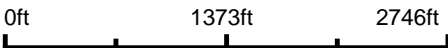
This map is for FSA program purposes only.

All fields NI unless noted

Aerial Map



Boundary Center: 38.527865, -84.202965



WHITETAIL PROPERTIES REAL ESTATE
HUNTING | RANCH | FARM | TIMBER

Maps Provided By:
 surety
CUSTOMIZED ONLINE MAPPING

© AgriData, Inc. 2023 www.AgriDataInc.com

Harrison County
Kentucky



3/27/2025

Field borders provided by Farm Service Agency as of 5/21/2008.



Abbreviated 156 Farm Record

Operator Name : VIOLET WILLIAMS
CRP Contract Number(s) : None
Recon ID : None
Transferred From : None
ARCPLC G//F Eligibility : Eligible

Farm Land Data

Farmland	Cropland	DCP Cropland	WBP	EWP	WRP	GRP	Sugarcane	Farm Status	Number Of Tracts
92.91	63.64	63.64	0.00	0.00	0.00	0.00	0.0	Active	1
State Conservation	Other Conservation	Effective DCP Cropland	Double Cropped		CRP	MPL	DCP Ag.Rel. Activity	SOD	
0.00	0.00	63.64	0.00		0.00	0.00	0.00	0.00	

Crop Election Choice

ARC Individual	ARC County	Price Loss Coverage
None	OATS, SOYBN	CORN

DCP Crop Data

Crop Name	Base Acres	CCC-505 CRP Reduction Acres	PLC Yield	HIP
Oats	0.60	0.00	40	
Corn	12.00	0.00	88	
Soybeans	3.20	0.00	20	
TOTAL	15.80	0.00		

NOTES

--

Tract Number : 8636

Description : L3HI 1A SUNRISE CLAYSVILLE ROAD
FSA Physical Location : KENTUCKY/HARRISON
ANSI Physical Location : KENTUCKY/HARRISON
BIA Unit Range Number :
HEL Status : HEL field on tract.Conservation system being actively applied
Wetland Status : Tract does not contain a wetland
WL Violations : None
Owners : VIOLET WILLIAMS
Other Producers : MR DARREN M FRENCH
Recon ID : None

Tract Land Data

Farm Land	Cropland	DCP Cropland	WBP	EWP	WRP	GRP	Sugarcane
92.91	63.64	63.64	0.00	0.00	0.00	0.00	0.0

Abbreviated 156 Farm Record

Tract 8636 Continued ...

State Conservation	Other Conservation	Effective DCP Cropland	Double Cropped	CRP	MPL	DCP Ag. Rel Activity	SOD
0.00	0.00	63.64	0.00	0.00	0.00	0.00	0.00

DCP Crop Data

Crop Name	Base Acres	CCC-505 CRP Reduction Acres	PLC Yield
Oats	0.60	0.00	40
Corn	12.00	0.00	88
Soybeans	3.20	0.00	20
TOTAL	15.80	0.00	

NOTES


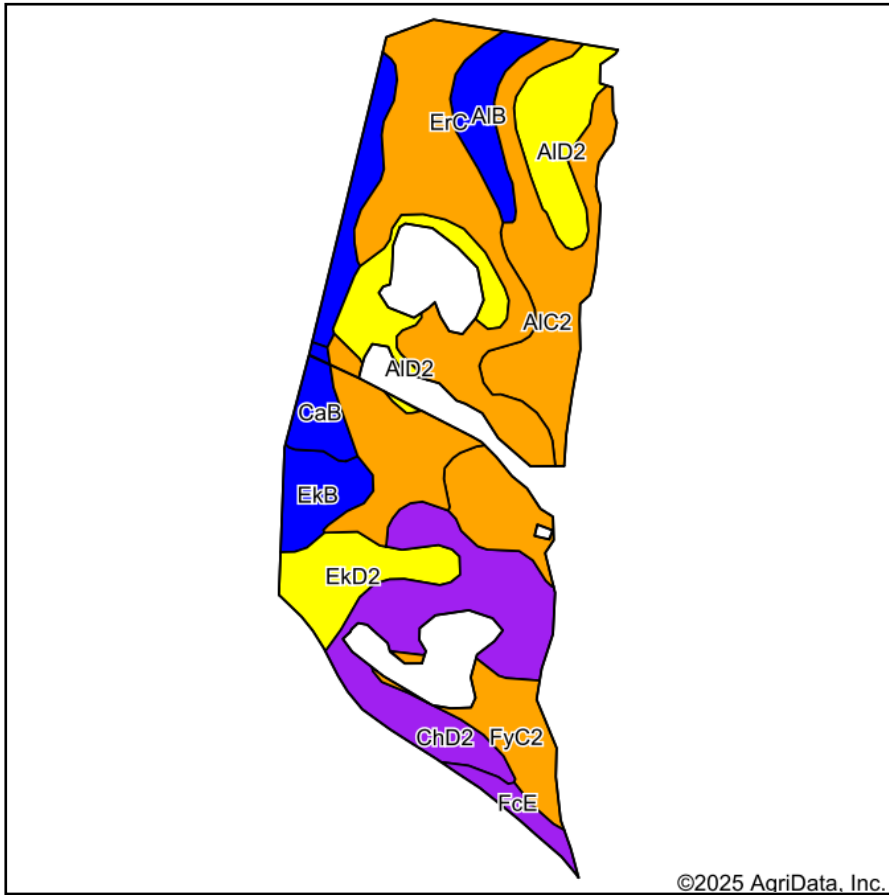
--

In accordance with Federal civil rights law and U.S. Department of Agriculture (USDA) civil rights regulations and policies, the USDA, its Agencies, offices, and employees, and institutions participating in or administering USDA programs are prohibited from discriminating based on race, color, national origin, religion, sex, gender identity (including gender expression), sexual orientation, disability, age, marital status, family/parental status, income derived from a public assistance program, political beliefs, or reprisal or retaliation for prior civil rights activity, in any program or activity conducted or funded by USDA (not all bases apply to all programs). Remedies and complaint filing deadlines vary by program or incident.

Persons with disabilities who require alternative means of communication for program information (e.g., Braille, large print, audiotape, American Sign Language, etc.) should contact the responsible Agency or USDA's TARGET Center at (202) 720-2600 (voice and TTY) or contact USDA through the Federal Relay Service at (800) 877-8339. Additionally, program information may be made available in languages other than English.

To file a program discrimination complaint, complete the USDA Program Discrimination Complaint Form, AD-3027, found online at http://www.ascr.usda.gov/complaint_filing_cust.html and at any USDA office or write a letter addressed to USDA and provide in the letter all of the information requested in the form. To request a copy of the complaint form, call (866) 632-9992. Submit your completed form or letter to USDA by: (1) mail: U.S. Department of Agriculture Office of the Assistant Secretary for Civil Rights 1400 Independence Avenue, SW Washington, D.C. 20250-9410; (2) fax: (202) 690-7442; or (3) e-mail: program.intake@usda.gov. USDA is an equal opportunity provider, employer, and lender.

Soils Map



State: **Kentucky**
 County: **Harrison**
 Location: **38.527865, -84.202965**
 Township: **Berry**
 Acres: **63.29**
 Date: **3/27/2025**



WHITETAIL PROPERTIES REAL ESTATE
 HUNTING | RANCH | FARM | TIMBER

Maps Provided By:



© AgriData, Inc. 2023

www.AgriDataInc.com



Soils data provided by USDA and NRCS.

Area Symbol: KY097, Soil Area Version: 22

Code	Soil Description	Acres	Percent of field	Non-Irr Class Legend	Non-Irr Class	*n NCCPI Overall	*n NCCPI Corn	*n NCCPI Small Grains	*n NCCPI Soybeans	*n NCCPI Cotton
ErC	Elk silt loam, 6 to 12 percent slopes, rarely flooded	16.81	26.6%		IIIe	80	80	70	70	31
AIC2	Allegheny loam, 6 to 12 percent slopes, eroded	11.58	18.3%		IIIe	53	53	50	42	13
ChD2	Cynthiana very stony silty clay loam, 12 to 20 percent slopes, eroded	9.78	15.5%		VIe	24	22	24	10	4
AID2	Allegheny loam, 12 to 20 percent slopes, eroded	7.34	11.6%		IVe	49	49	45	37	13
EkB	Elk silt loam, 2 to 6 percent slopes	4.92	7.8%		Ile	81	81	80	77	65
Ekd2	Elk silt loam, 12 to 20 percent slopes eroded	3.95	6.2%		IVe	74	74	63	61	22
FyC2	Faywood silty clay loam, 6 to 12 percent slopes, eroded	3.31	5.2%		IIIe	56	56	49	36	10
AIB	Allegheny loam, 2 to 6 percent slopes	2.74	4.3%		Ile	57	57	55	47	15
CaB	Otwood silt loam, 2 to 6 percent slopes	1.76	2.8%		Ile	67	67	62	55	7
FcE	Fairmount and Cynthiana extremely rocky soils, 20 to 30 percent slopes	1.10	1.7%		VIIe	10	10	9	4	2
Weighted Average					3.56	*n 58.7	*n 58.4	*n 53.6	*n 47.4	*n 20.6

*n: The aggregation method is "Weighted Average using all components"

Soils data provided by USDA and NRCS.