


LINE	BEARING	DISTANCE
1	N 13°17'34" E	204.89'
2	N 00°07'01" W	36.42'
3	N 00°07'01" W	22.33'
4	S 89°52'59" W	126.42'
5	N 02°22'01" W	85.95'
6	S 00°58'11" W	106.62'
7	N 89°41'25" E	100.30'
8	N 86°21'00" E	159.52'
9	S 84°56'59" E	128.94'
10	N 85°04'54" E	101.03'
11	S 87°50'17" E	135.93'

**LEGEND**

- SIR - DENOTES 5/8 INCH DIAMETER REBAR WITH AN ORANGE PLASTIC CAP STAMPED "FIRM 0047" SET
- - DENOTES WOOD HEAD POST
- FIR 40TH - DENOTES CAPPED REBAR SET BY 40TH PARALLEL SURVEYING FOUND

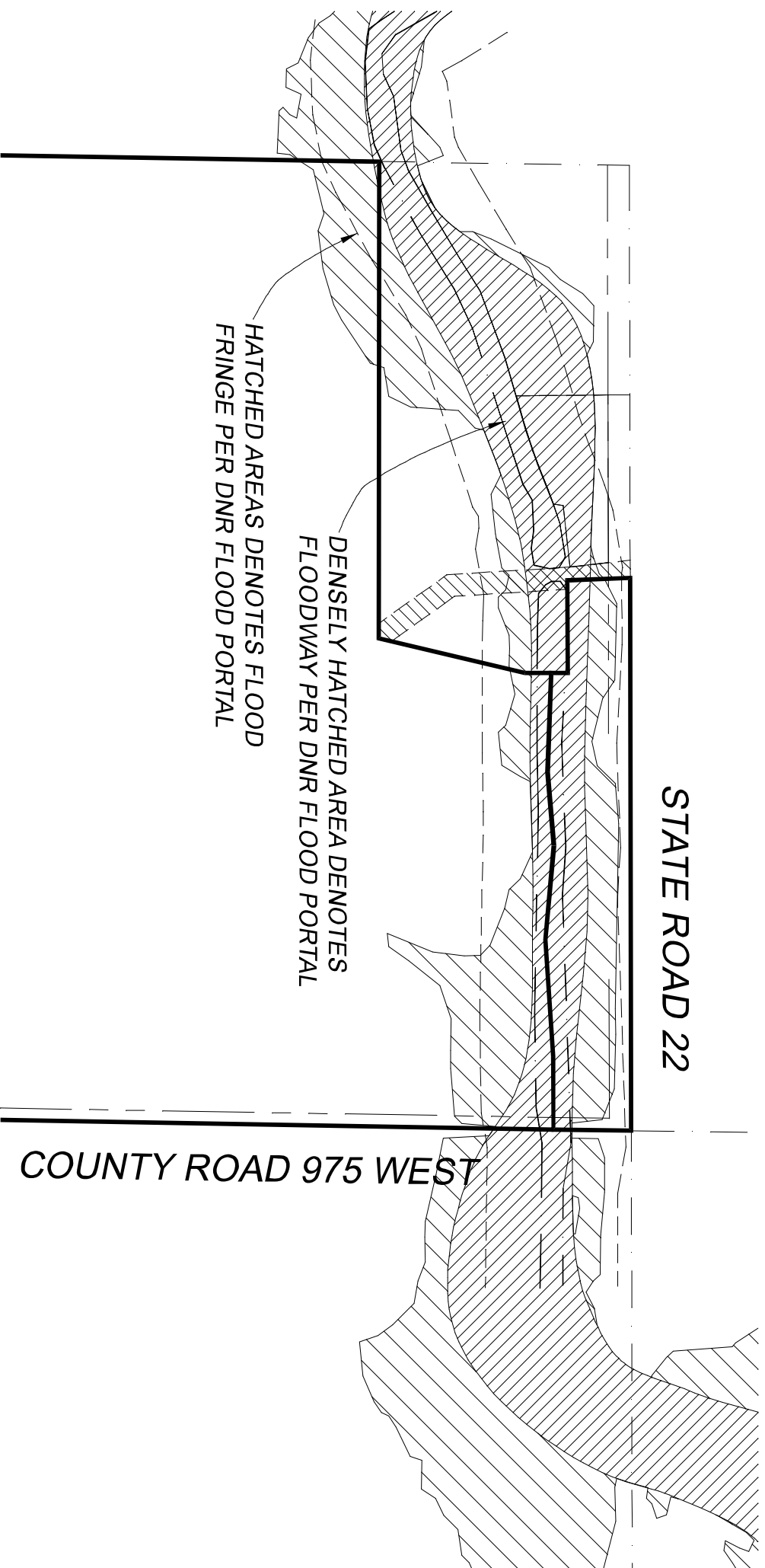


SCALE: 1 INCH = 300 FEET



555 MARKET ROAD  
 TIPTON, IN 46072

PHONE 765-675-6455  
 e-mail: sj.40th@gmail.com

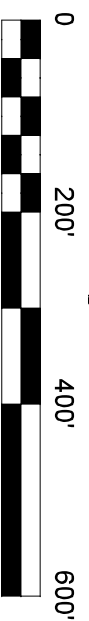



STATE ROAD 22

COUNTY ROAD 975 WEST

DENSELY HATCHED AREA DENOTES  
FLOODWAY PER DNR FLOOD PORTAL

HATCHED AREAS DENOTES FLOOD  
FRINGE PER DNR FLOOD PORTAL



SCALE: 1 INCH = 200 FEET



555 MARKET ROAD  
TIPTON, IN 46072

PHONE 765-675-6455  
e-mail: sj.40th@gmail.com